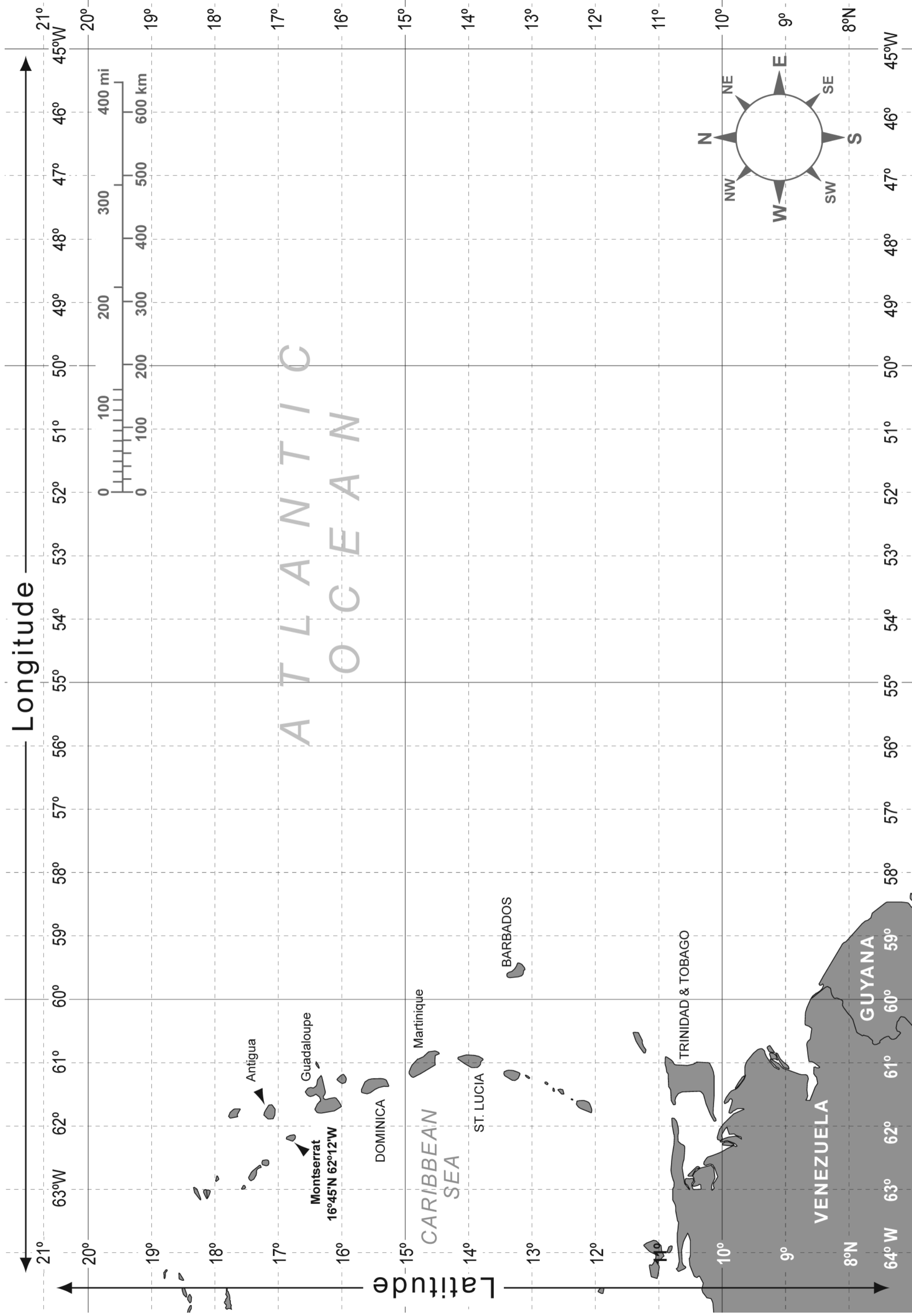


Longitude

Latitude



ATLANTIC
OCEAN

CARIBBEAN
SEA

Antigua

Montserrat
16°45'N 62°12'W

Guadeloupe

DOMINICA

Martinique

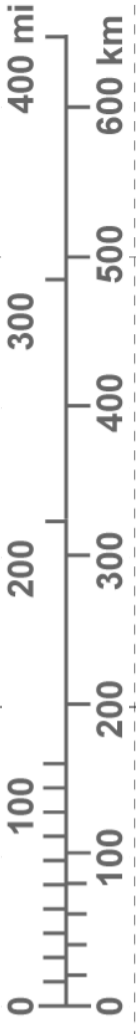
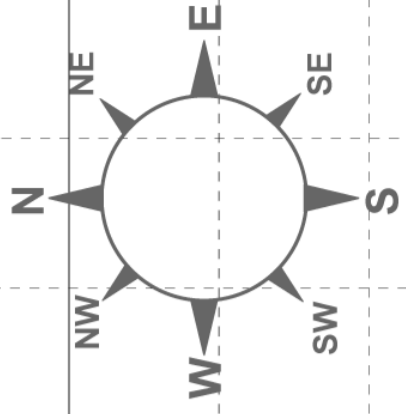
ST. LUCIA

BARBADOS

TRINIDAD & TOBAGO

VENEZUELA

GUYANA



21° 20° 19° 18° 17° 16° 15° 14° 13° 12° 11° 10° 9° 8°N

63°W 62° 61° 60° 59° 58° 57° 56° 55° 54° 53° 52° 51° 50° 49° 48° 47° 46° 45°W

21° 20° 19° 18° 17° 16° 15° 14° 13° 12° 11° 10° 9° 8°N

64°W 63° 62° 61° 60° 59° 58° 57° 56° 55° 54° 53° 52° 51° 50° 49° 48° 47° 46° 45°W